









Cockroach Bay Nature Preserve

Conservation
and
Environmental Lands Management
Department
HCFLGov.net
813-671-7754

LEGEND

-  Boat Ramp
-  Preserve Boundary
-  Parking
-  Kiosk
-  Horseshoe Crab Canoe Trail
-  # Trail Marker

Horseshoe Crab Canoe Trail - South				
Marker #	Degrees, Minutes, Seconds		Decimal Degrees	
1	82°31'10.432"W	27°41'12.753"N	-82.519564	27.686876
2	82°31'16.469"W	27°41'12.882"N	-82.518464	27.686912
3	82°31'4.829"W	27°41'4.123"N	-82.518008	27.684479
4	82°31'3.011"W	27°40'58.268"N	-82.517490	27.682852
5	82°31'1.385"W	27°40'52.412"N	-82.517052	27.681226
6	82°30'59.441"W	27°40'46.842"N	-82.516511	27.679678
7	82°30'54.444"W	27°40'44.584"N	-82.515123	27.679051
8	82°30'58.013"W	27°40'42.181"N	-82.516115	27.678383
9	82°31'6.335"W	27°40'44.654"N	-82.518426	27.679070
10	82°31'13.3"W	27°40'44.002"N	-82.520361	27.678889
11	82°31'22.77"W	27°40'45.787"N	-82.522992	27.679385
12	82°31'31.993"W	27°40'49.224"N	-82.525553	27.680340
13	82°31'33.502"W	27°40'57.3"N	-82.525973	27.682583
14	82°31'31.169"W	27°41'4.195"N	-82.525325	27.684499
15	82°31'23.07"W	27°41'8.494"N	-82.523075	27.685693

